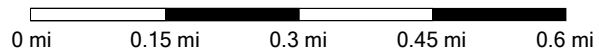
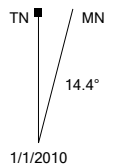


catopo11
 Mapset was created using MapSetToolkit 1.77
 gps_mapper

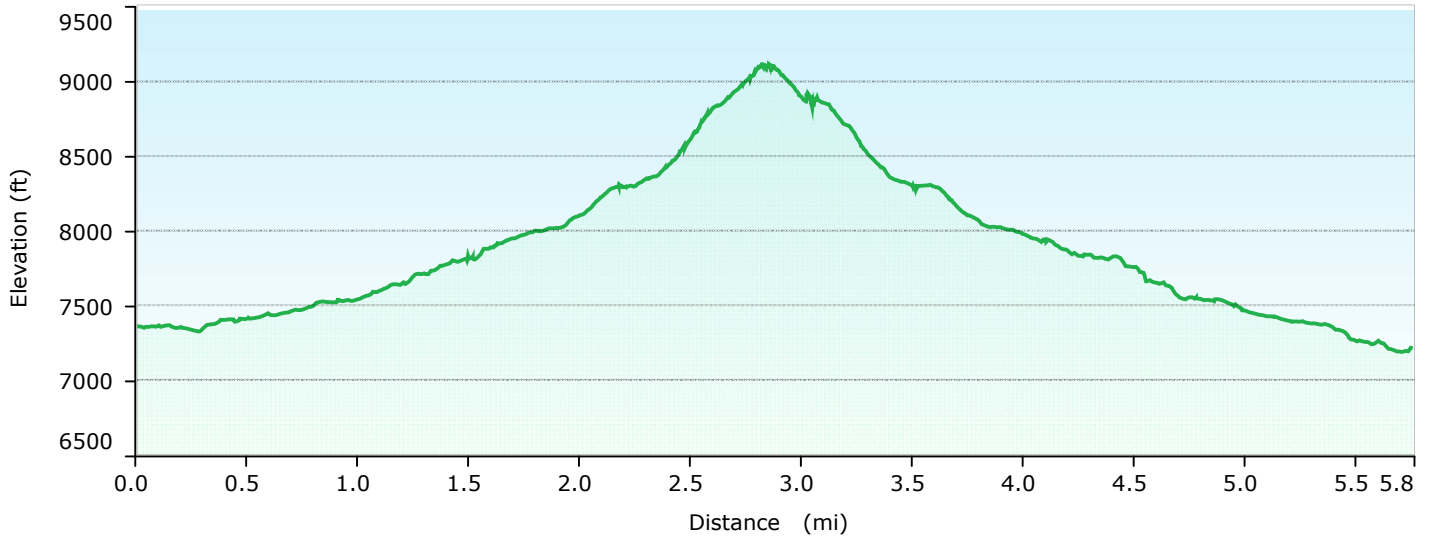


Castle Peak 7-5-2024

GARMIN.



Graph



Statistics

Summary

Points: 1026 Distance: 5.8 mi Area: 54260 sq ft

Time

Elapsed Time: 4:39:08 Moving Time: 2:44:46 Stopped Time: 1:54:22

Speed

Avg: 1.2 mph Avg Moving: 2.1 mph Min: 0.0 mph Max: 4.3 mph

Elevation

Min: 7187 ft Max: 9120 ft Ascent: 2007 ft Descent: 2153 ft Grade: -0.5 %